



**CAMINO REAL**  
REGIONAL MOBILITY  
AUTHORITY

**CRRMA BOARD  
PRESENTATION**

**2013 EL PASO COUNTY  
COMPREHENSIVE MOBILITY  
CHANGE ORDERS**

**David Head  
August 9, 2017**








# Eastlake Phase 2






## 2013 EL PASO COUNTY COMPREHENSIVE MOBILITY PLAN

### PROJECTS

#### VRF I

-  Old Hueco Tanks Road
-  Eastlake Phase II
-  Rojas Drive
-  Greg/Edgemere Extension
-  Mission Ridge Boulevard
-  Vista del Sol Drive
-  Darrington Road

#### VRF II

-  Eastlake Phase I
-  Pellicano Drive
-  Mission Ridge Boulevard Phase II



# Eastlake Phase 2



CO	Description	Cost	Status
#1	Bore 6" conduit to connect to water meter	\$7,200.00	Approved
#2	Cut sharp edges of landscape sculpture	\$1,890.00	Approved
#3	<b>Modify curb inlet B-11 to a surface grate inlet due to a conflict with an existing water line.</b>	<b>\$12,986.65</b>	<b>Pending Board Approval</b>
#4	<b>Construction of new retaining wall needed around Pond #6 within the Phase V limits of the projects due to an issue with elevations.</b>	<b>\$113,022.87</b>	<b>Pending Board Approval</b>
	<b>TOTAL</b>	<b>\$135,099.52</b>	


# Old Hueco Tanks Road






## 2013 EL PASO COUNTY COMPREHENSIVE MOBILITY PLAN

### PROJECTS

#### VRF I

-  Old Hueco Tanks Road
-  Eastlake Phase II
-  Rojas Drive
-  Greg/Edgemere Extension
-  Mission Ridge Boulevard
-  Vista del Sol Drive
-  Darrington Road

#### VRF II

-  Eastlake Phase I
-  Pellicano Drive
-  Mission Ridge Boulevard Phase II



# Old Hueco Tanks Road



CO	Description	Cost	Status
#1	Cast in Place Box Culverts	\$0.00	Approved
#2	Cast in Place Manholes and Inlets	\$0.00	Approved
#3	Irrigation Source	\$-----	Pending Negotiation
#4	<b>The North Loop Illumination poles in conflict with the Old Hueco Tanks proposed traffic signal and at the northeast corner of the intersection is located in the right turn bay had to be relocated. Sheet 129-C4 shows the relocation and new illumination station locations</b>	<b>\$19,905.00</b>	<b>Pending Board Approval</b>
	<b>TOTAL</b>	<b>\$19,905.00</b>	

# Rojas Drive



## 2013 EL PASO COUNTY COMPREHENSIVE MOBILITY PLAN

**PROJECTS**

**VRF I**

- Old Hueco Tanks Road
- Eastlake Phase II
- Rojas Drive
- Greg/Edgemere Extension
- Mission Ridge Boulevard
- Vista del Sol Drive
- Darrington Road

**VRF II**

- Eastlake Phase I
- Pellicano Drive
- Mission Ridge Boulevard Phase II



# Rojas Drive



CO	Description	Cost	Status
#1	Contractor installed two manholes[MH-7 (STA 21+14) & MH-9 (25+60)] as pre-cast instead of cast-in-place.	\$0.00	Approved
#2	<b>Due to exist. waterline (MUD) conflicts w/ prop. RCP, contractor requested 22 additional days as well as idle equipment compensation; overrun in Bid Items 132-6002, 314-6003 &amp; 341-6010 due to a temporary transition from prop. concrete pavement to exist. pavement (not included in original TCP plans) and additional TCP at Equestrian Rd requested by El Paso County due to nearby subdivision traffic complaints.</b>	\$79,695.27	<b>Pending Board Approval</b>
	<b>TOTAL</b>	\$79,695.27	

# Questions?



Camino Real Regional Mobility Authority

300 N. Campbell, 2nd Floor

El Paso, Texas 79902

(915) 212-1072

[info@crrma.org](mailto:info@crrma.org)

[www.crrma.org](http://www.crrma.org)

